

















Start: Plymouth, England GB

End: Lydford, England GB

Notes:

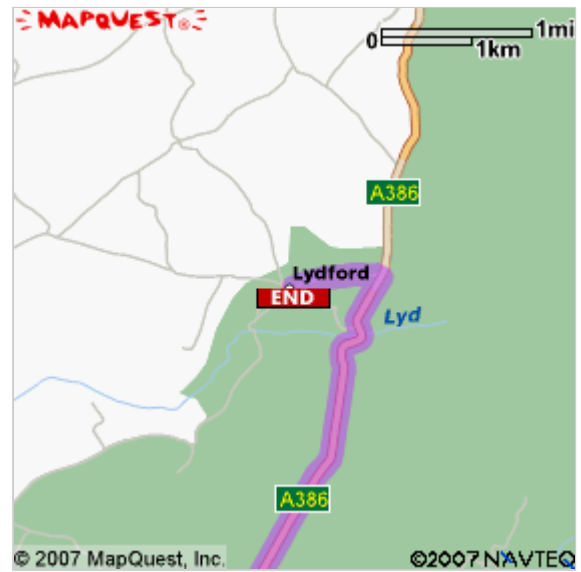
Only text visible within note field will print.

Directions	Distance
Total Est. Time: 38 minutes Total Est. Distance: 22.09 miles	
 1: Start out going NORTH on NORTH HILL / B3250 toward MARLBOROUGH ROAD. Continue to follow B3250.	0.5 miles
 2: Enter next roundabout and take 2nd exit onto MANNAMEAD ROAD / B3250.	1.2 miles
 3: Enter next roundabout and take 4th exit onto A386.	0.8 miles
 4: Keep RIGHT at the fork to go on TAVISTOCK ROAD / A386. Pass through 1 roundabout.	0.7 miles
 5: Keep LEFT at the fork to continue on TAVISTOCK ROAD / A386. Pass through 1 roundabout.	1.8 miles
 6: Enter next roundabout and take 2nd exit onto A386.	3.7 miles
 7: Enter next roundabout and take 1st exit onto B3212.	0.5 miles
 8: Turn SLIGHT LEFT.	2.8 miles
 9: Turn SLIGHT RIGHT.	0.8 miles
 10: Turn LEFT.	<0.1 miles
 11: Turn SLIGHT RIGHT onto BATTERIDGE HILL.	1.5 miles
 12: BATTERIDGE HILL becomes BATTERBRIDGE HILL.	0.7 miles
 13: Turn SLIGHT LEFT.	0.2 miles
 14: Turn RIGHT onto A386.	5.7 miles
 15: Turn LEFT.	0.5 miles
 16: Stay STRAIGHT to go onto SCHOOL ROAD.	<0.1 miles
 17: End at Lydford, England GB	
Total Est. Time: 38 minutes Total Est. Distance: 22.09 miles	



Start:
Plymouth, England GB

End:
Lydford, England GB



All rights reserved. Use Subject to License/Copyright
These directions are informational only. No representation is made or warranty given as to their content, road conditions or route usability or expeditiousness. User assumes all risk of use. MapQuest and its suppliers assume no responsibility for any loss or delay resulting from such use.