



Start: Exeter, England GB

End: Lydford, England GB










Notes:

Only text visible within note field will print.

Directions

Distance

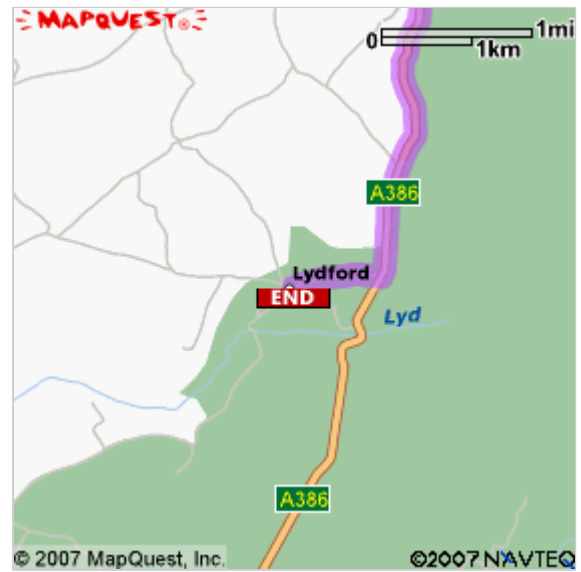
Total Est. Time: 37 minutes **Total Est. Distance:** 31.65 miles

	1: Start out going WEST on WESTERN WAY / B3212 toward FROG STREET.	0.2 miles
	2: WESTERN WAY / B3212 becomes A377.	1.3 miles
	3: Enter next roundabout and take 2nd exit.	0.3 miles
	4: Turn SLIGHT LEFT onto A30.	24.6 miles
	5: Stay STRAIGHT to go onto ramp.	0.2 miles
	6: Turn LEFT onto A386.	4.2 miles
	7: Turn RIGHT.	0.5 miles
	8: Stay STRAIGHT to go onto SCHOOL ROAD.	<0.1 miles
	9: End at Lydford, England GB	
Total Est. Time: 37 minutes		Total Est. Distance: 31.65 miles



Start:
Exeter, England GB

End:
Lydford, England GB



All rights reserved. Use Subject to License/Copyright
These directions are informational only. No representation is made or warranty given as to their content, road conditions or route usability or expeditiousness. User assumes all risk of use. MapQuest and its suppliers assume no responsibility for any loss or delay resulting from such use.