























START Okehampton, England GB

END Hawkchurch, England GB

Total Est. Time:
1 hour, 6 minutes

Total Est. Distance:
56.74 miles

Maneuvers	Distance
START 1: Start out going EAST on FORE STREET / B3260 toward NORTH STREET / B3217. Continue to follow B3260.	1.8 miles
 2: Turn SLIGHT LEFT onto ramp.	0.2 miles
 3: Merge onto A30.	21.4 miles
 4: Merge onto M5 via the ramp on the LEFT toward TAUNTON / HONITON / EXMOUTH.	4.5 miles
 5: Merge onto HONITON ROAD / A30 via EXIT 29 on the LEFT toward HONITON / EXETER AIRPORT.	0.9 miles
 6: Keep RIGHT at the fork to go on A30.	13.7 miles
 7: Turn SLIGHT LEFT onto ramp.	0.1 miles
 8: Merge onto A35.	0.2 miles
 9: Turn RIGHT onto MONKTON ROAD / A35.	0.1 miles
 10: Turn LEFT onto KINGS ROAD / A35. Continue to follow A35.	8.0 miles
 11: Turn SLIGHT LEFT onto B3261.	0.9 miles
 12: Enter next roundabout and take 2nd exit onto A358.	0.2 miles
 13: Turn RIGHT onto CHARD STREET / A358. Continue to follow A358.	2.2 miles
 14: Turn RIGHT.	0.2 miles
 15: Turn LEFT.	0.6 miles
 16: Turn LEFT.	0.3 miles
 17: Turn LEFT.	<0.1 miles
 18: Turn SLIGHT LEFT.	0.1 miles
 19: Turn RIGHT.	0.3 miles
 20: Turn SLIGHT LEFT onto HOLDITCH LANE.	<0.1 miles
 21: Turn RIGHT.	<0.1 miles
 There are 1.19 miles between your ending location and the end of your driving directions. Use maps to get from your ending location to the end of your route.	
END 22: End at Hawkchurch, England GB	

Total Est. Time: 1 hour, 6 minutes

Total Est. Distance: 56.74 miles



Sorry! When printing directly from the browser your map may be incorrectly cropped. To print the entire map, try clicking the "Printer-Friendly" link at the top of your results page.



All rights reserved. Use Subject to License/Copyright

These directions are informational only. No representation is made or warranty given as to their content, road conditions or route usability or expeditiousness. User assumes all risk of use. MapQuest and its suppliers assume no responsibility for any loss or delay resulting from such use.