

















Start: Winchester, England GB

End: Okehampton, England GB

Notes:

winchester -hampshire to okehampton
devon.

Directions	Distance
Total Est. Time: 2 hours, 32 minutes Total Est. Distance: 143.57 miles	
 1: Start out going EAST on HIGH STREET / B3404 toward JEWRY STREET.	<0.1 miles
 2: Turn LEFT onto JEWRY STREET / B3404.	0.2 miles
 3: Turn SLIGHT LEFT onto CITY ROAD / B3404.	0.1 miles
 4: Turn RIGHT onto ANDOVER ROAD / B3420.	2.4 miles
 5: Enter next roundabout and take 3rd exit onto B3420.	0.1 miles
 6: Merge onto A34 via the ramp on the LEFT toward NEWBURY / A303 / ANDOVER / M3 / BASINGSTOKE.	5.0 miles
 7: Merge onto A303 via the ramp on the LEFT toward ANDOVER / A343 / SALISBURY. Pass through 7 roundabouts.	87.7 miles
 8: A303 becomes A30.	18.9 miles
 9: Take the M5 (S) ramp toward PLYMOUTH / TORQUAY / OKEHAMPTON.	0.5 miles
 10: Merge onto M5.	4.0 miles
 11: Merge onto A30 via EXIT 31 on the LEFT toward BODMIN / OKEHAMPTON.	22.0 miles
 12: Take the exit.	0.1 miles
 13: Turn RIGHT onto B3260.	2.0 miles
 14: End at Okehampton, England GB	
Total Est. Time: 2 hours, 32 minutes Total Est. Distance: 143.57 miles	



Start:
Winchester, England GB

End:
Okehampton, England GB



All rights reserved. Use Subject to License/Copyright
These directions are informational only. No representation is made or warranty given as to their content, road conditions or route usability or expeditiousness. User assumes all risk of use. MapQuest and its suppliers assume no responsibility for any loss or delay resulting from such use.