

















Start: Bath, England GB

End: Okehampton, England GB

Notes:

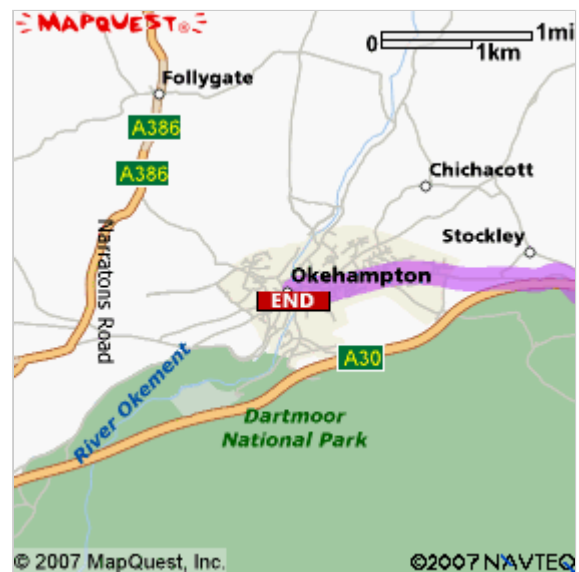
Only text visible within note field will print.

Directions	Distance
Total Est. Time: 2 hours, 1 minute Total Est. Distance: 125.05 miles	
 1: Start out going NORTHEAST on GEORGE STREET / A4 toward BROAD STREET / A3039.	<0.1 miles
 2: Turn SLIGHT LEFT onto LANSDOWN ROAD / A4. Continue to follow A4.	1.4 miles
 3: Enter next roundabout and take 1st exit.	0.1 miles
 4: Turn SLIGHT LEFT onto A46. Pass through 1 roundabout.	7.7 miles
 5: Enter next roundabout and take 1st exit.	0.6 miles
 6: Take M4.	9.6 miles
 7: Keep LEFT via EXIT 20 toward THE SOUTH WEST / BRISTOL (WEST) / THE MIDLANDS / GLOUCESTER.	0.2 miles
 8: Keep LEFT toward THE SOUTH WEST / BRISTOL (WEST) / AIRPORT.	0.5 miles
 9: Keep RIGHT toward THE SOUTH WEST / BRISTOL (WEST) / AIRPORT.	<0.1 miles
 10: Take M5.	80.3 miles
 11: Merge onto A30 via EXIT 31 on the LEFT toward BODMIN / OKEHAMPTON.	22.0 miles
 12: Take the exit.	0.1 miles
 13: Turn RIGHT onto B3260.	2.0 miles
 14: End at Okehampton, England GB	
Total Est. Time: 2 hours, 1 minute Total Est. Distance: 125.05 miles	



Start:
Bath, England GB

End:
Okehampton, England GB



All rights reserved. Use Subject to License/Copyright
These directions are informational only. No representation is made or warranty given as to their content, road conditions or route usability or expeditiousness. User assumes all risk of use. MapQuest and its suppliers assume no responsibility for any loss or delay resulting from such use.